





TSUNAMI EVACUATION HAWAII MAP 9: KONA (Part 4)



Manned Roadblocks

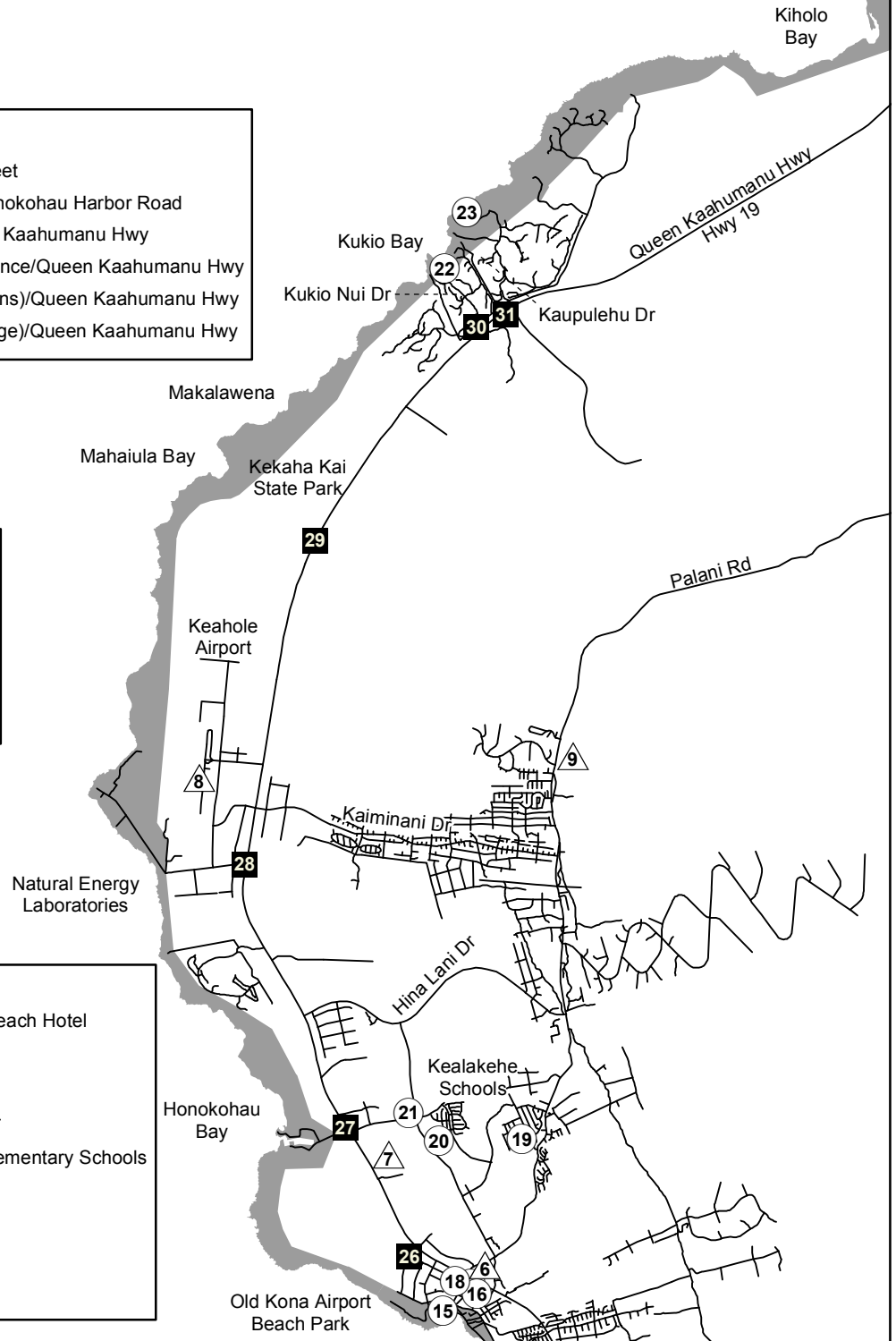
- 26** Makala Boulevard/Luhia Street
- 27** Queen Kaahumanu Hwy/Honokohau Harbor Road
- 28** Natural Energy Road/Queen Kaahumanu Hwy
- 29** Kekaha Kai State Park Entrance/Queen Kaahumanu Hwy
- 30** Kukio Nui Drive (Four Seasons)/Queen Kaahumanu Hwy
- 31** Kaupulehu Road (Kona Village)/Queen Kaahumanu Hwy

Emergency Response Agencies

-  Kailua Fire Station
-  Kailua Police Station
-  Keahole Airport Fire Station
-  Makalei Fire Station

Landmark Facilities

- 15** King Kamehameha's Kona Beach Hotel
- 16** Lanihau Shopping Center
- 17** Kailua Post Office
- 18** Kona Coast Shopping Center
- 19** Kealakehe Intermediate & Elementary Schools
- 20** Kealakehe High School
- 21** West Hawaii Civic Center
- 22** Four Seasons
- 23** Old Kona Village Resort



EVACUATE ALL SHADED AREAS