

TSUNAMI EVACUATION HAWAII MAP 8: KONA (Part 3)



Manned Roadblocks

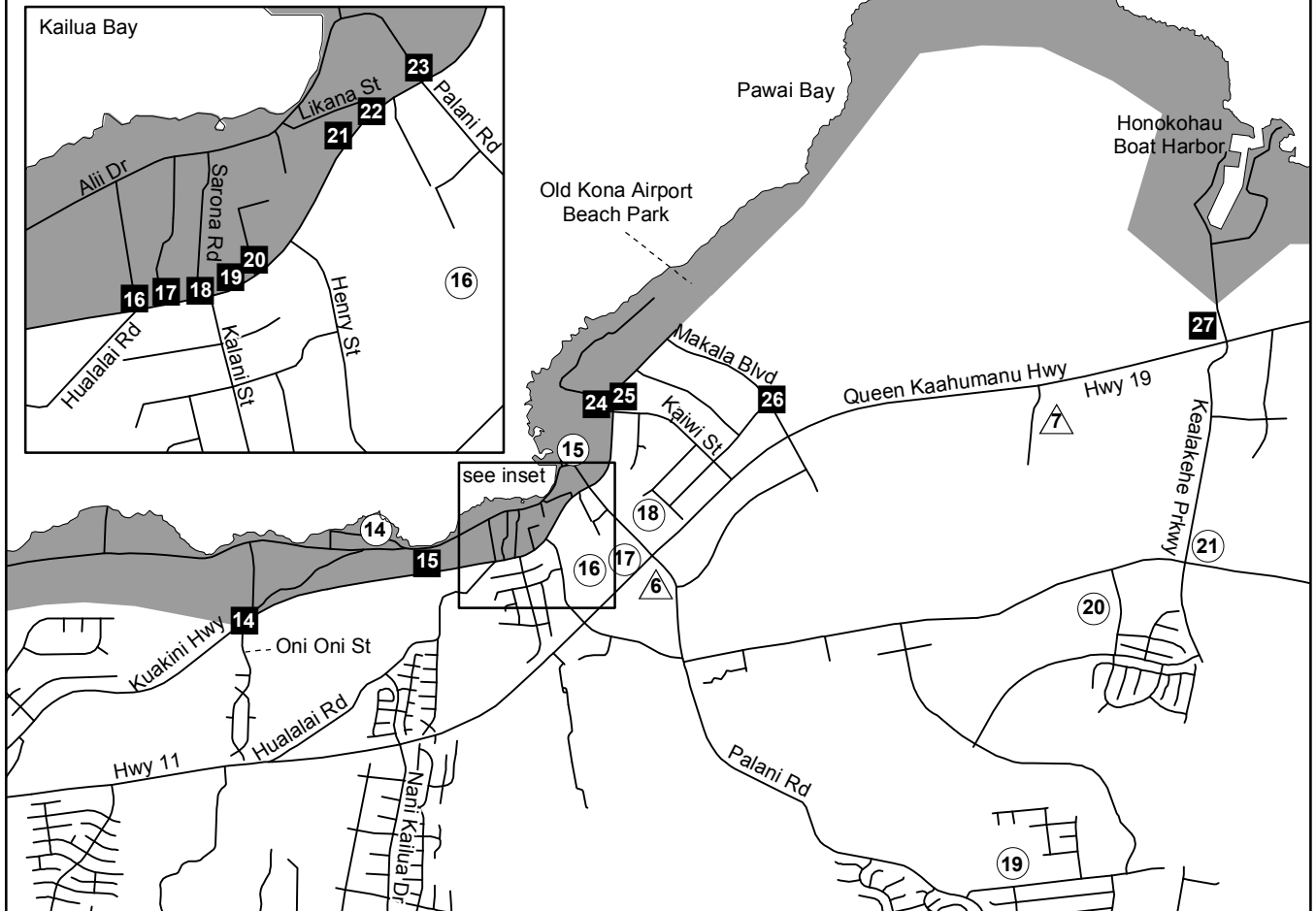
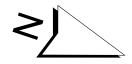
- 14** Walua Road/Kuakini Hwy
- 15** Alii Sunset Plaze Entrance/Kuakini Hwy
- 16** Hualalai Road/Kuakini Hwy
- 17** Alii Architects/Kuakini Hwy
- 18** Sarona Road/Kuakini Hwy
- 19** Kuakini Towers/Kuakini Hwy
- 20** Hanama Street/Kuakini Hwy
- 21** Public Parking Lot/Kuakini Hwy
- 22** Likana Street/Kuakini Hwy
- 23** Palani Road/Kuakini Hwy
- 24** Kaiwi Street/Old Airport Road
- 25** Kaiwi Street/Kuakini Hwy
- 26** Makala Boulevard/Luhia Street
- 27** Queen Kaahumanu Hwy/Honokohau Harbor Road

Landmark Facilities

- 14** Royal Kona Resort
- 15** King Kamehameha's Kona Beach Hotel
- 16** Lanihau Shopping Center
- 17** Kailua Post Office
- 18** Kona Coast Shopping Center
- 19** Kealakehe Intermediate & Elementary Schools
- 20** Kealakehe High School
- 21** West Hawaii Civic Center

Emergency Response Agencies

-  **6** Kailua Fire Station
-  **7** Kailua Police Station



EVACUATE ALL SHADED AREAS