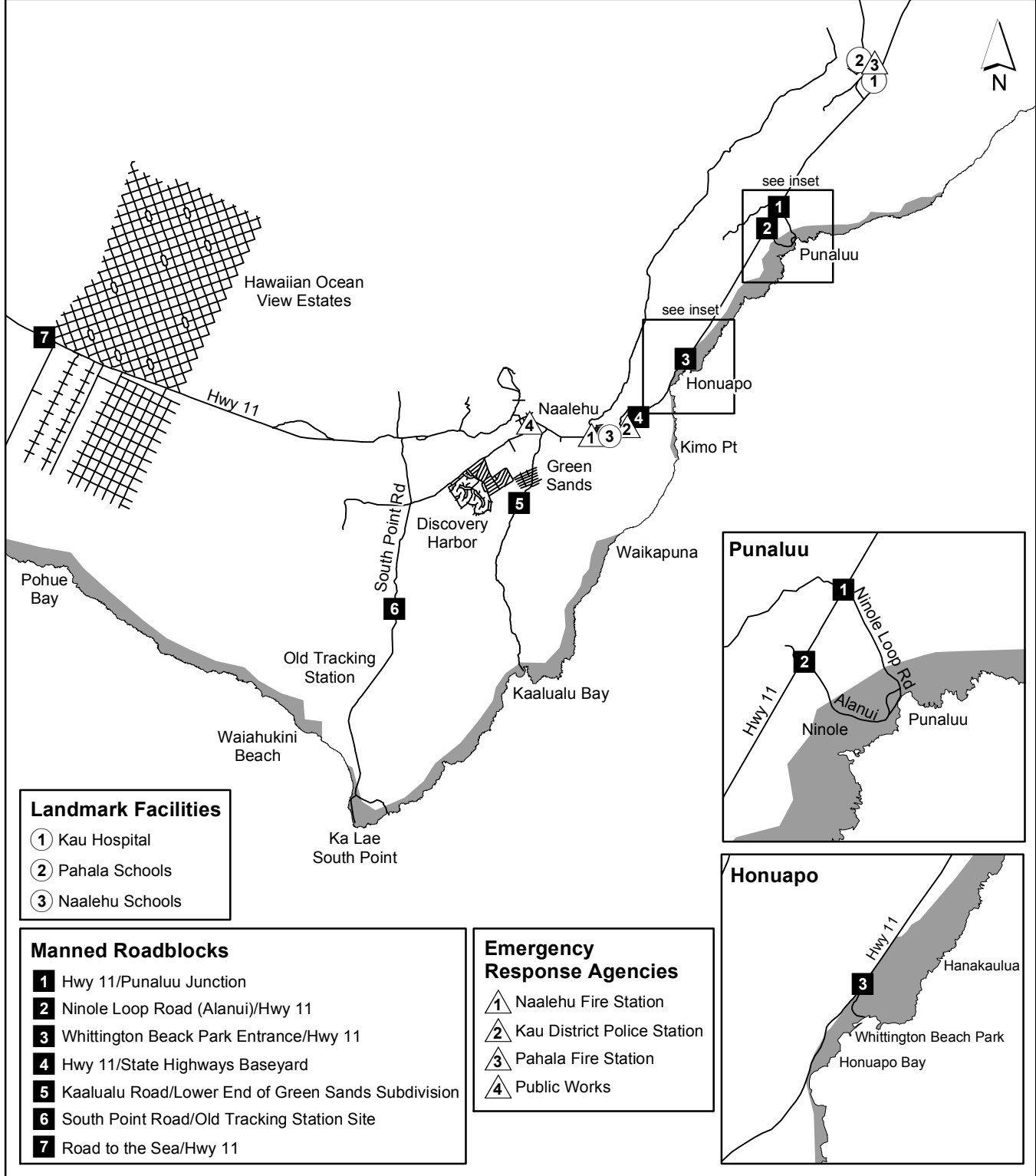


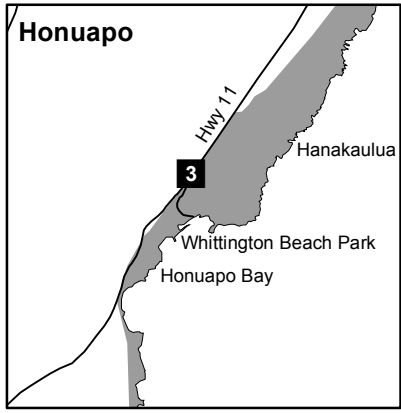
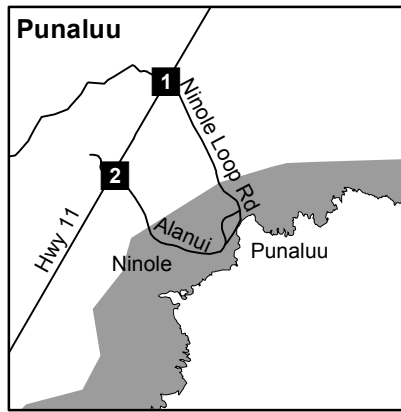
TSUNAMI EVACUATION HAWAII MAP 5: KAU



- Landmark Facilities**
- ① Kau Hospital
 - ② Pahala Schools
 - ③ Naalehu Schools

- Manned Roadblocks**
- 1 Hwy 11/Punaluu Junction
 - 2 Ninole Loop Road (Alanui)/Hwy 11
 - 3 Whittington Beack Park Entrance/Hwy 11
 - 4 Hwy 11/State Highways Baseyard
 - 5 Kaalualu Road/Lower End of Green Sands Subdivision
 - 6 South Point Road/Old Tracking Station Site
 - 7 Road to the Sea/Hwy 11

- Emergency Response Agencies**
- ▲ Naalehu Fire Station
 - ▲ Kau District Police Station
 - ▲ Pahala Fire Station
 - ▲ Public Works



EVACUATE ALL SHADED AREAS