



TSUNAMI EVACUATION HAWAII MAP 3: PUNA (Part 1)

Manned Roadblocks

- | | |
|--|---|
| 1 Kaloli Drive/2nd Avenue (Aloe) | 10 Popaa Street/East Puni Lanai Street |
| 2 Paradise Drive/2nd Avenue (Aloe) | 11 Popaa Street/East Puni Lapaa Street |
| 3 Makuu Drive/2nd Avenue (Aloe) | 12 Hwy 132/Beach Road |
| 4 Puna Parkway/Beach Road | 13 Hwy 132/Hwy 137 |
| 5 Puna Parkway/Alu Lepe Street | 14 Hwy 137/Kapoho Beach Lots Road |
| 6 Puna Parkway/Poo Nui Street | 15 Hwy 137/Kapoho Kai Road |
| 7 Popaa Street/East Puni Kahakai | 16 Kapoho Kai Road/Hwy 137 |
| 8 Popaa Street/ East Puni Paka Street | 17 Hwy 137/Pohoiki Road |
| 9 Popaa Street/Kahakai Boulevard | 18 Hwy 137/Kamaili Road (Opihikao) |

Emergency Response Agencies

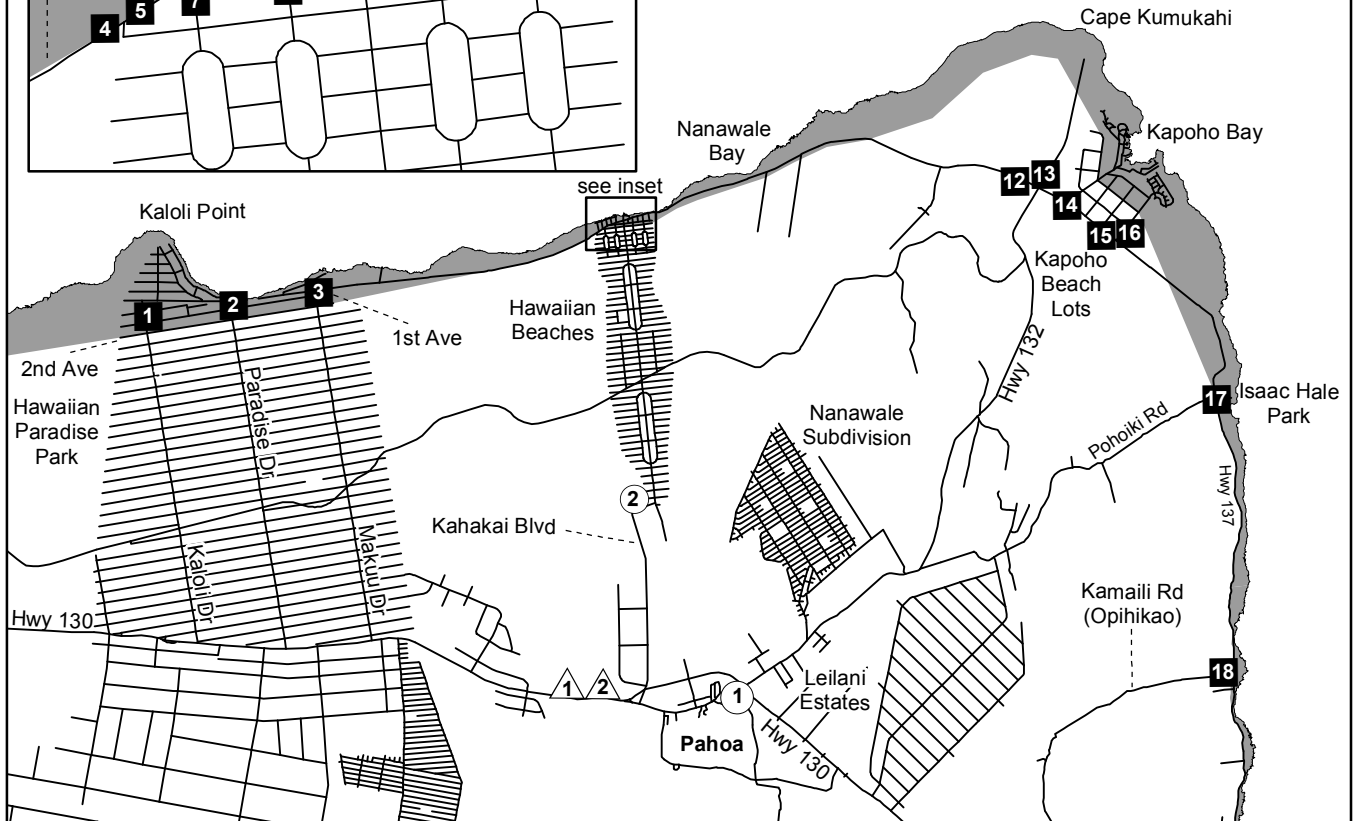
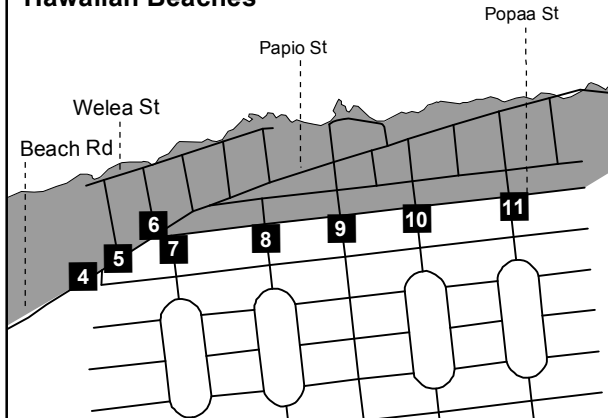
-  Pahoia Fire Station
-  Pahoia Police Station

Landmark Facilities

- 1** Pahoia Schools
- 2** Keonepoko Elementary School



Hawaiian Beaches



EVACUATE ALL SHADED AREAS